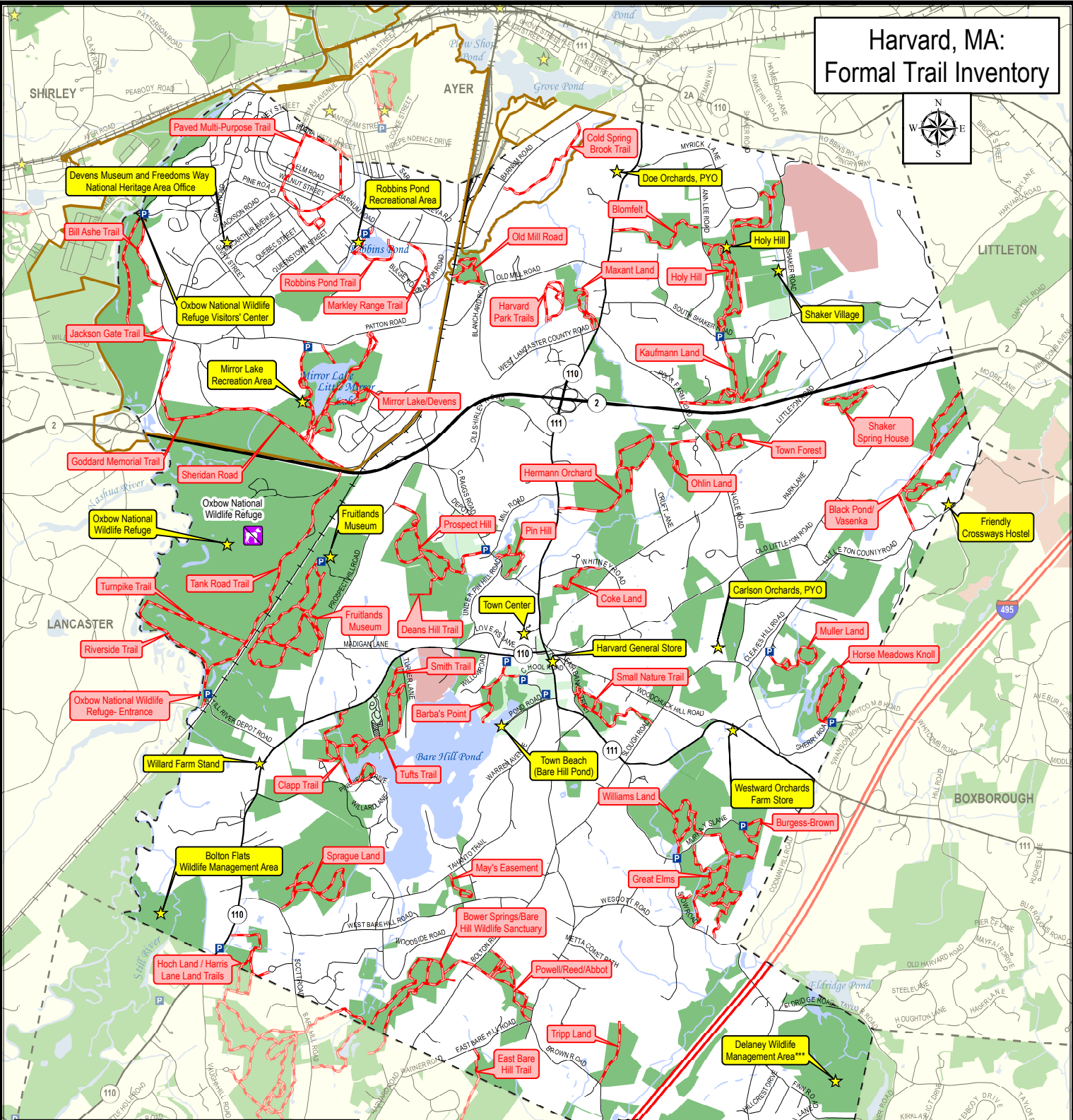
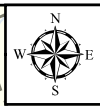


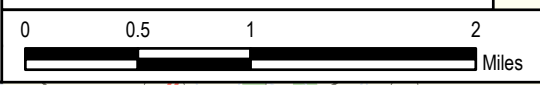
Harvard, MA: Formal Trail Inventory



Legend

- ★ Points Of Interest
- 🚫 No Dogs Allowed**
- 📏 Devens Boundary
- ⬢ Community Boundaries
- Roadways**
- 🛣️ Interstate Routes
- 🛣️ US & State Routes
- 🛣️ Other Roads
- Rail Lines**
- 🚆 Active Rail Lines
- Water**
- 🌊 Streams & Rivers
- 🌊 Intermittent Stream
- 🌊 Lakes, Ponds & Reservoirs
- Trail Inventory Status**
- 👉 Formal*
- 🅅 Trail Parking
- MassGIS Open Space**
- 🟢 In Perpetuity
- 🟡 Limited
- 🟠 None

* A Formal Trail is one that is recognized by the town as a public trail.
 ** There are no dogs allowed at the Oxbo National Wildlife Refuge.
 *** The existing trails are the Delaney Wildlife Management Area are open to the public. However, they are not being maintained by the property owner, MA DCR, and therefore have been omitted from this map.



DATA SOURCES: MassGIS, MassDOT, USFWS, the Town of Harvard, Harvard Conservation Trust, and the MRPC.
DISCLAIMER: The information depicted on this map is for planning purposes only. All data are representational and are not adequate for boundary definition, regulatory interpretation, or parcel-based analysis.
 PREPARED BY:
 Montachusett Regional Planning Commission
 GIS Department, January 2019
 464 Abbott Avenue
 Leominster, MA 01453
 Phone: 978-345-7376
 E-mail: mrpc@mrpc.org