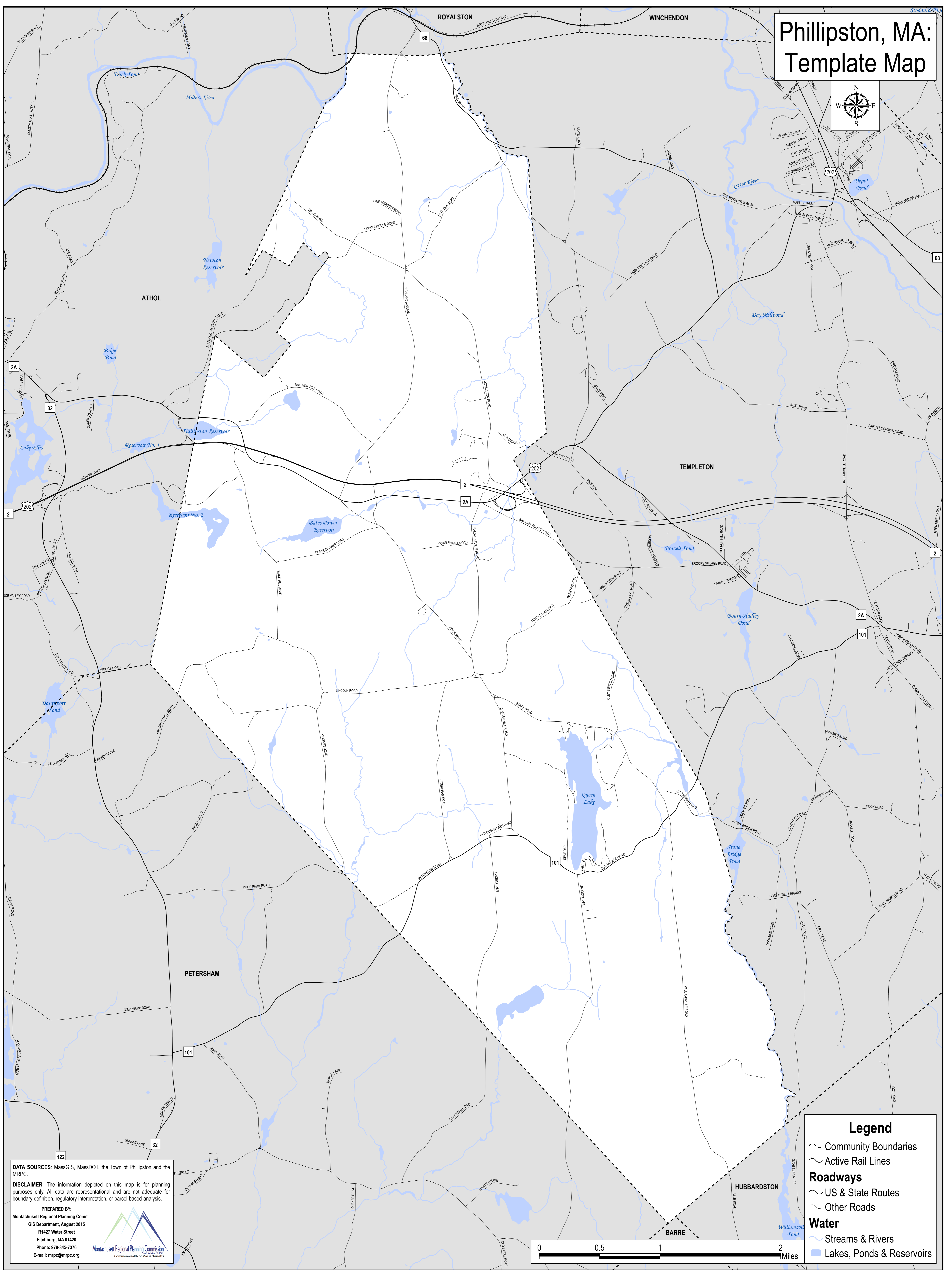

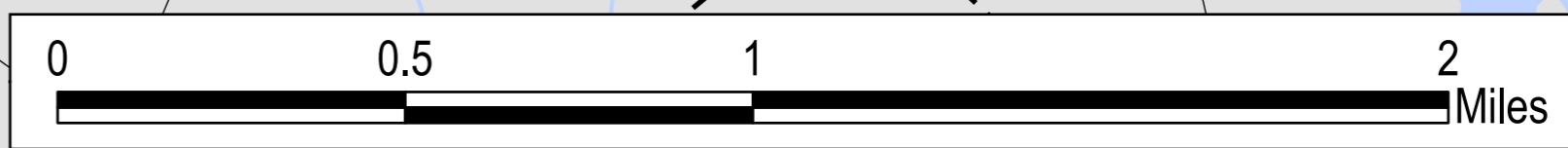


Phillipston, MA: Template Map



Legend

- - - Community Boundaries
- Active Rail Lines
- Roadways**
- US & State Routes
- Other Roads
- Water**
- Streams & Rivers
- Lakes, Ponds & Reservoirs



DATA SOURCES: MassGIS, MassDOT, the Town of Phillipston and the MRPC.

DISCLAIMER: The information depicted on this map is for planning purposes only. All data are representational and are not adequate for boundary definition, regulatory interpretation, or parcel-based analysis.

PREPARED BY:
 Montachusett Regional Planning Comm
 GIS Department, August 2015
 1427 Water Street
 Fitchburg, MA 01420
 Phone: 978-345-7376
 E-mail: mrpc@mrpc.org

