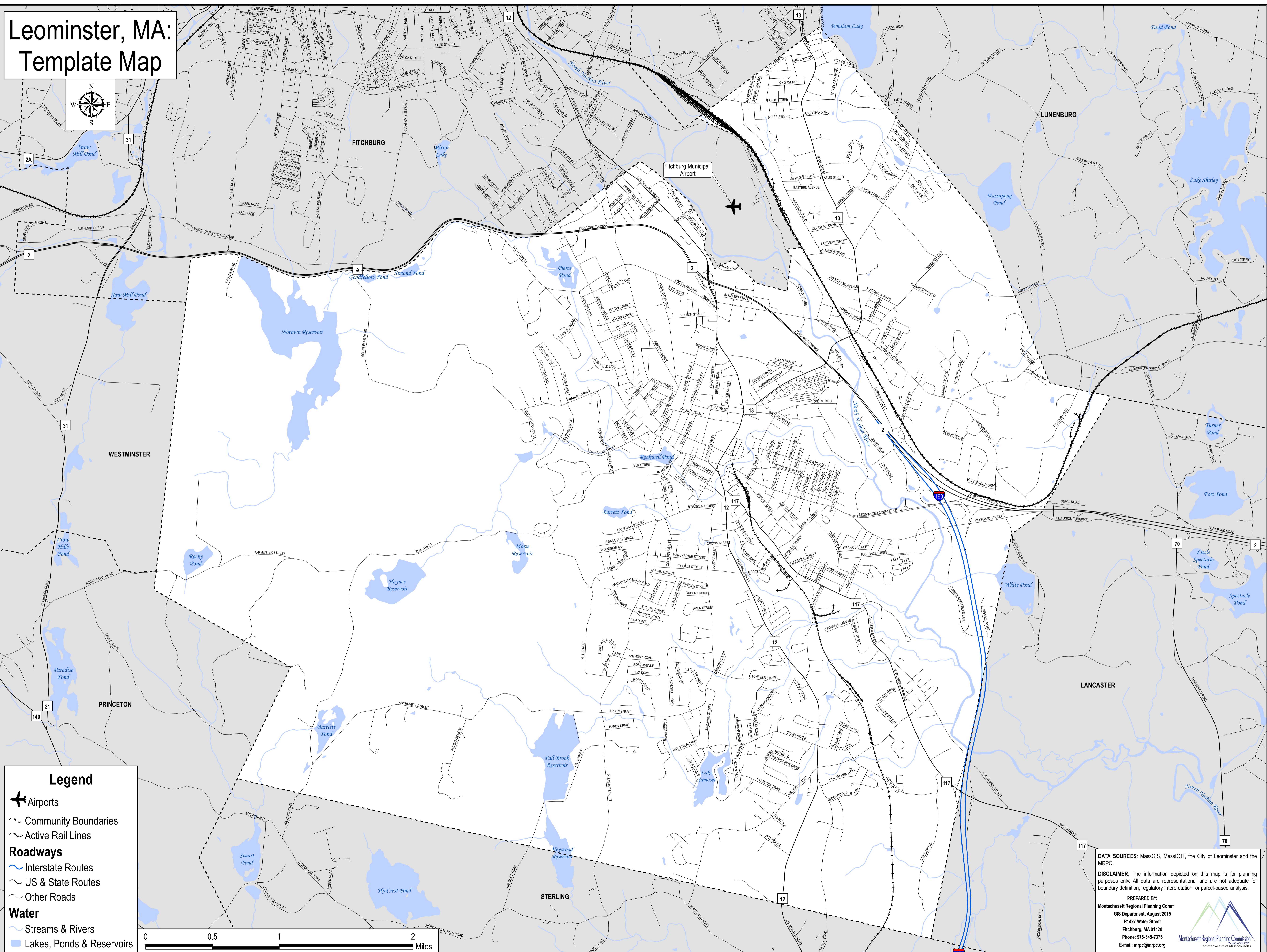

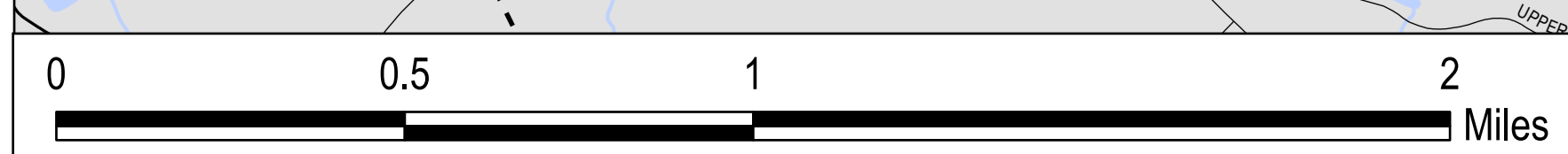


Leominster, MA: Template Map



Legend

- Airports
- Community Boundaries
- Active Rail Lines
- Roadways**
 - Interstate Routes
 - US & State Routes
 - Other Roads
- Water**
 - Streams & Rivers
 - Lakes, Ponds & Reservoirs



DATA SOURCES: MassGIS, MassDOT, the City of Leominster and the MRPC.

DISCLAIMER: The information depicted on this map is for planning purposes only. All data are representational and are not adequate for boundary definition, regulatory interpretation, or parcel-based analysis.

PREPARED BY:
 Montachusett Regional Planning Comm
 GIS Department, August 2015
 R1427 Water Street
 Fitchburg, MA 01420
 Phone: 978-345-7376
 E-mail: mrpc@mrpc.org

Montachusett Regional Planning Commission
 Commonwealth of Massachusetts