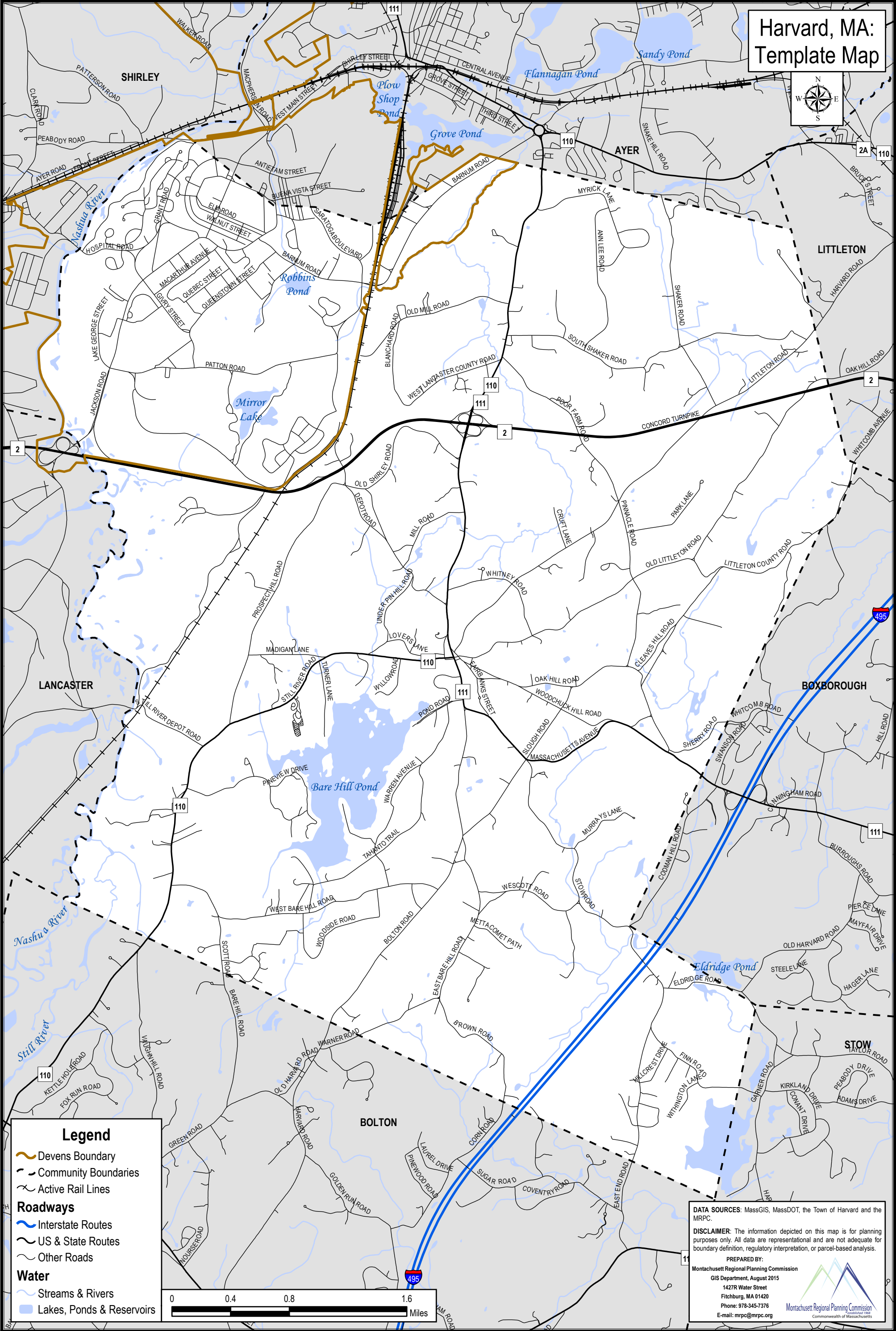
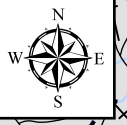


# Harvard, MA: Template Map



**Legend**


- Devens Boundary
- Community Boundaries
- Active Rail Lines

**Roadways**

- Interstate Routes
- US & State Routes
- Other Roads

**Water**

- Streams & Rivers
- Lakes, Ponds & Reservoirs



**DATA SOURCES:** MassGIS, MassDOT, the Town of Harvard and the MRPC.

**DISCLAIMER:** The information depicted on this map is for planning purposes only. All data are representational and are not adequate for boundary definition, regulatory interpretation, or parcel-based analysis.

**PREPARED BY:**  
 Montachusett Regional Planning Commission  
 GIS Department, August 2015  
 1427R Water Street  
 Fitchburg, MA 01420  
 Phone: 978-345-7376  
 E-mail: mrpc@mrpc.org