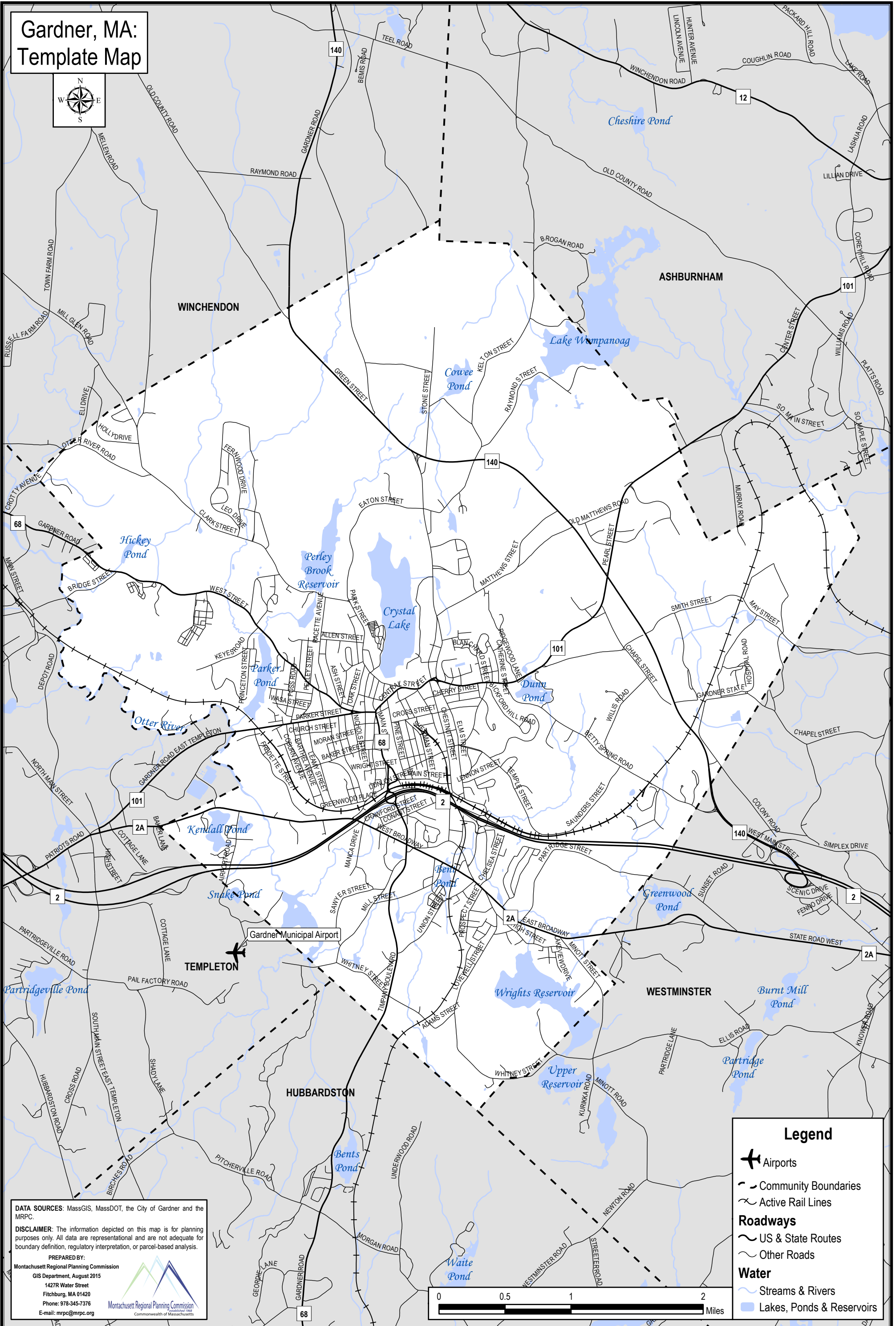



# Gardner, MA: Template Map










**DATA SOURCES:** MassGIS, MassDOT, the City of Gardner and the MRPC.

**DISCLAIMER:** The information depicted on this map is for planning purposes only. All data are representational and are not adequate for boundary definition, regulatory interpretation, or parcel-based analysis.

**PREPARED BY:**  
 Montachusett Regional Planning Commission  
 GIS Department, August 2015  
 1427R Water Street  
 Fitchburg, MA 01420  
 Phone: 978-345-7376  
 E-mail: [mrpc@mrpc.org](mailto:mrpc@mrpc.org)



**Legend**

-  Airports
-  Community Boundaries
-  Active Rail Lines
- Roadways**
-  US & State Routes
-  Other Roads
- Water**
-  Streams & Rivers
-  Lakes, Ponds & Reservoirs

