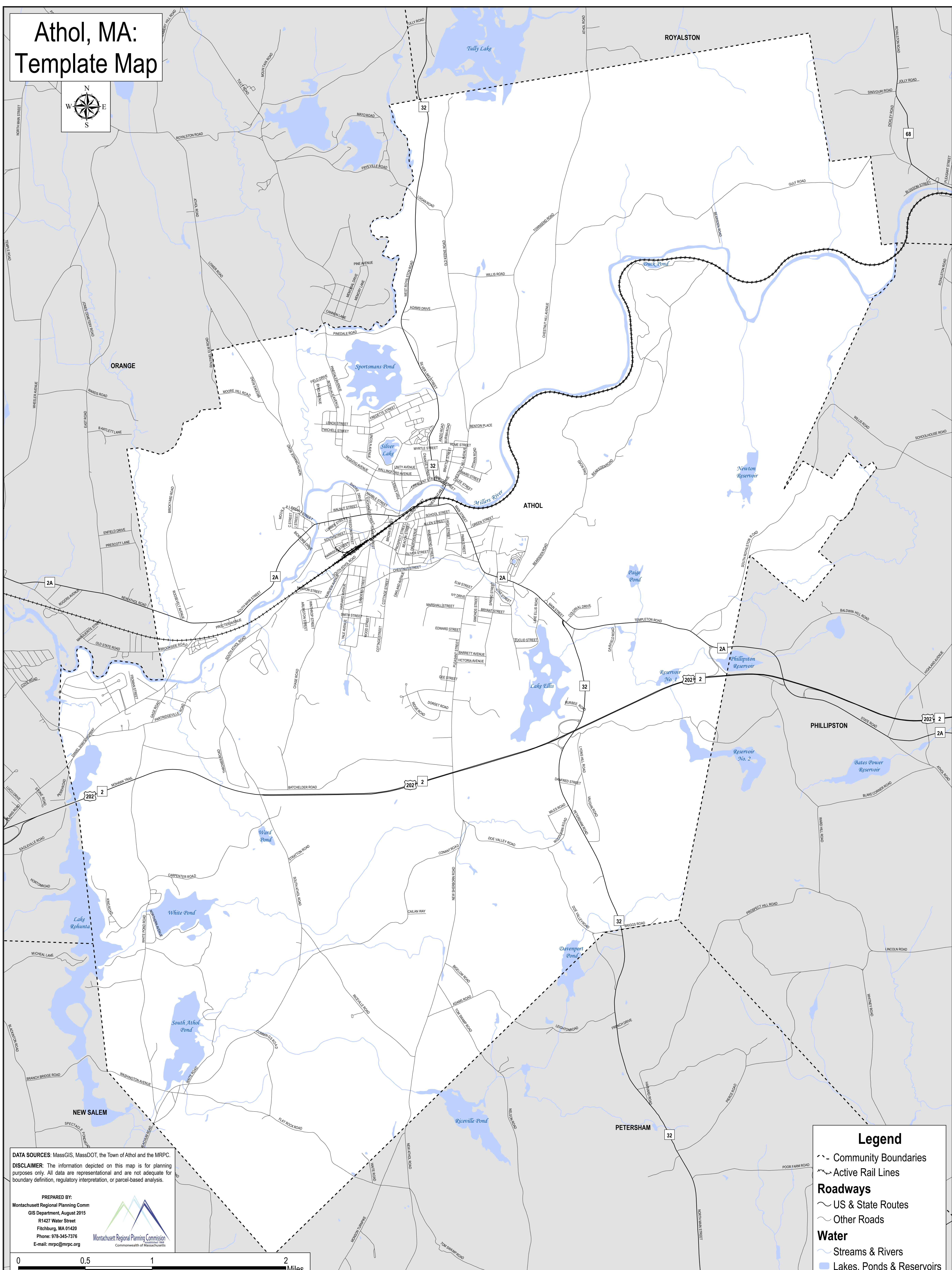

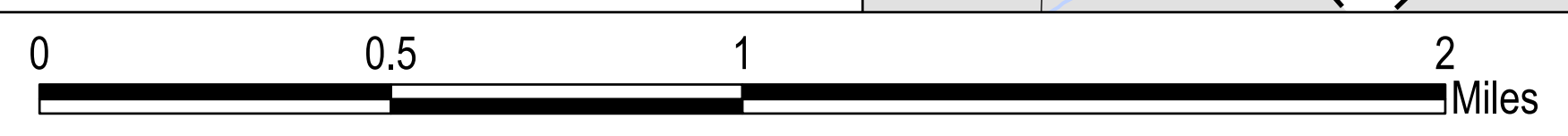


# Athol, MA: Template Map



**DATA SOURCES:** MassGIS, MassDOT, the Town of Athol and the MRPC.  
**DISCLAIMER:** The information depicted on this map is for planning purposes only. All data are representational and are not adequate for boundary definition, regulatory interpretation, or parcel-based analysis.

PREPARED BY:  
 Montachusett Regional Planning Comm  
 GIS Department, August 2015  
 R1427 Water Street  
 Fitchburg, MA 01420  
 Phone: 978-345-7376  
 E-mail: mrpc@mrpc.org



**Legend**

- - - Community Boundaries
- Active Rail Lines
- Roadways**
- US & State Routes
- Other Roads
- Water**
- Streams & Rivers
- Lakes, Ponds & Reservoirs