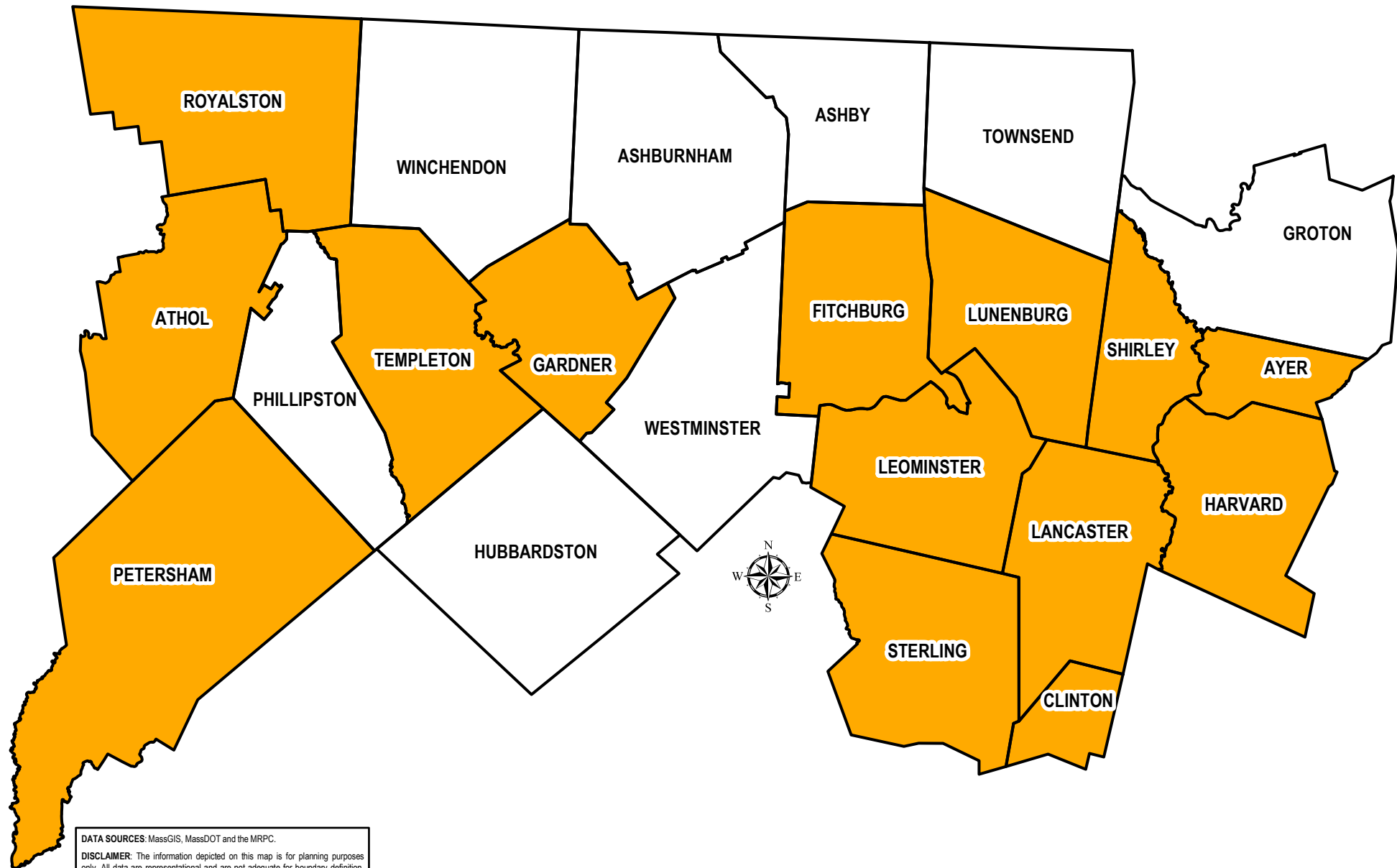


# MRPC: RTP 2016


## Target Communities

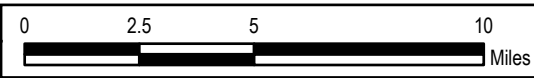


**DATA SOURCES:** MassGIS, MassDOT and the MRPC.

**DISCLAIMER:** The information depicted on this map is for planning purposes only. All data are representational and are not adequate for boundary definition, regulatory interpretation, or parcel-based analysis.

**PREPARED BY:**  
 Montachusett Regional Planning Commission  
 GIS Department, July 2015  
 1427 Water Street  
 Fitchburg, MA 01420  
 Phone: 978-345-7376  
 E-mail: [mrpc@mrpc.org](mailto:mrpc@mrpc.org)

  
 Montachusett Regional Planning Commission  
 Commonwealth of Massachusetts



**Legend**

-  Community Boundaries
-  Target Communities