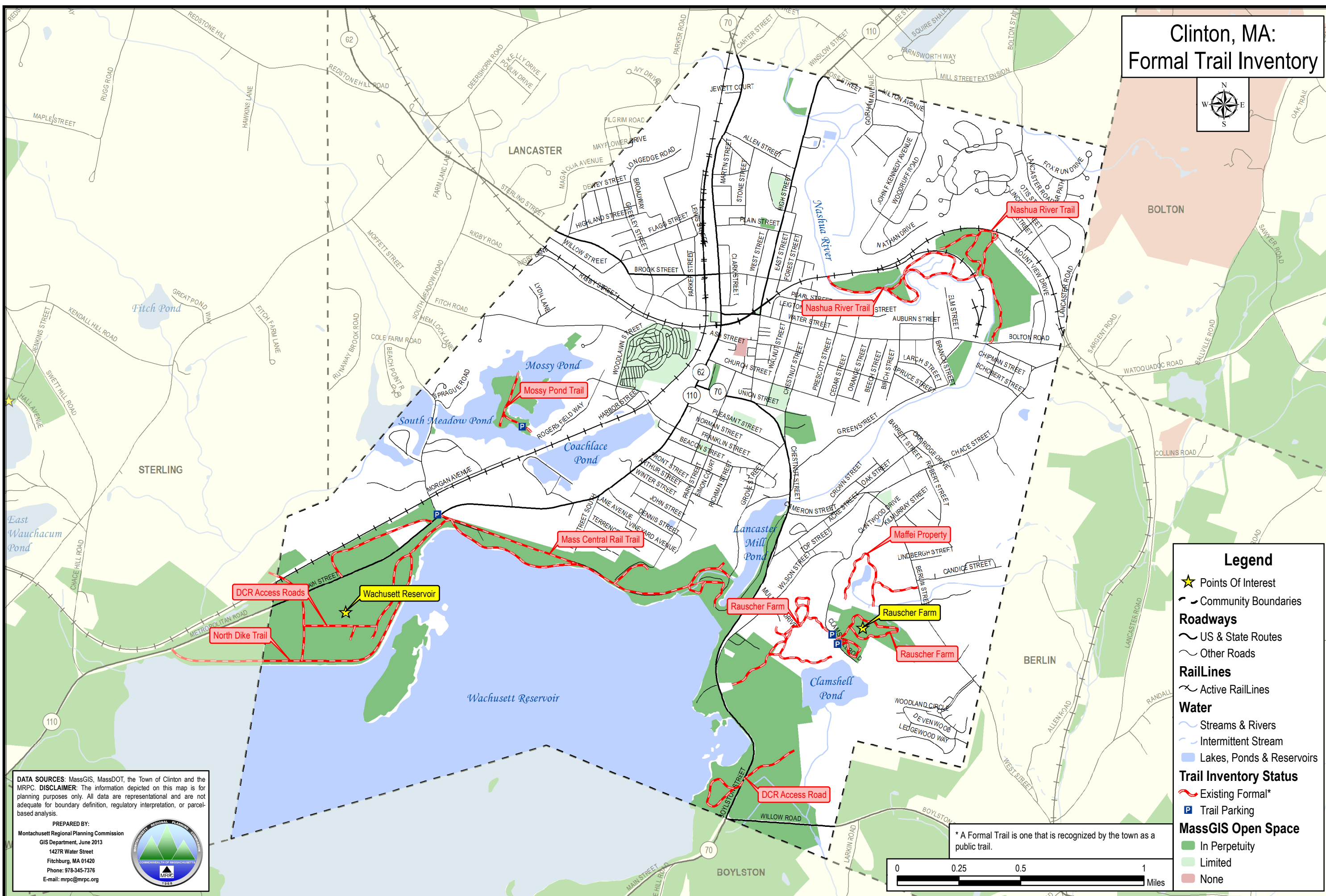
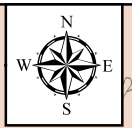


Clinton, MA: Formal Trail Inventory




Legend

- ★ Points Of Interest
- - - Community Boundaries
- Roadways**
 - ~ US & State Routes
 - ~ Other Roads
- RailLines**
 - ~ Active RailLines
- Water**
 - ~ Streams & Rivers
 - ~ Intermittent Stream
 - Lakes, Ponds & Reservoirs
- Trail Inventory Status**
 - ~ Existing Formal*
 - Trail Parking
- MassGIS Open Space**
 - In Perpetuity
 - Limited
 - None

DATA SOURCES: MassGIS, MassDOT, the Town of Clinton and the MRPC. **DISCLAIMER:** The information depicted on this map is for planning purposes only. All data are representational and are not adequate for boundary definition, regulatory interpretation, or parcel-based analysis.

PREPARED BY:
Montachusett Regional Planning Commission
GIS Department, June 2013
1427R Water Street
Fitchburg, MA 01420
Phone: 978-345-7376
E-mail: mrpc@mrpc.org



* A Formal Trail is one that is recognized by the town as a public trail.

