

**Athol, MA:  
Distressed Properties  
Identification and Revitalization Program (DPIR)  
Status of REO properties as of October 2015**

**Legend**

- Community Boundaries
- Roadways**
  - US & State Routes
  - Other Roads
- RailLines**
  - Active RailLines
- Water**
  - Streams & Rivers
  - Lakes, Ponds & Reservoirs
- DPIR by Status\***
  - Fannie Mae
  - Receivership
  - REO Bank Owned
  - Re-Sold
  - Returned to Market
  - Escalated to AG

**DATA SOURCES:** MassGIS, MassDOT, Various Lending Institutions, the Warren Group, the Registry of Deeds, the Town of Athol and the MRPC.  
**DISCLAIMER:** The information depicted on this map is for planning purposes only. All data are representational and are not adequate for boundary definition, regulatory interpretation, or parcel-based analysis.

**PREPARED BY:**  
 Montachusett Regional Planning Commission  
 GIS Department, October 2015  
 1427R Water Street  
 Fitchburg, MA 01420  
 Phone: 978-345-7376  
 E-mail: mrpc@mrpc.org

**\*Funded by a grant from the Office of Attorney General Maura Healey.**













0 0.5 1 2 Miles

/DPIR\_ProjectStatusMaps\_2015\_UPDATED/Athol\_DPIRMap\_11x17P.mxd [1:42,000] 10\_09\_15



Montachusett Regional Planning Commission  
Commonwealth of Massachusetts

# Legend

-  Community Boundaries
- Roadways**
  -  US & State Routes
  -  Other Roads
- RailLines**
  -  Active RailLines
- Water**
  -  Streams & Rivers
  -  Lakes, Ponds & Reservoirs
- DPIR by Status\***
  -  Fannie Mae
  -  Receivership
  -  REO Bank Owned
  -  Re-Sold
  -  Returned to Market
  -  Escalated to AG